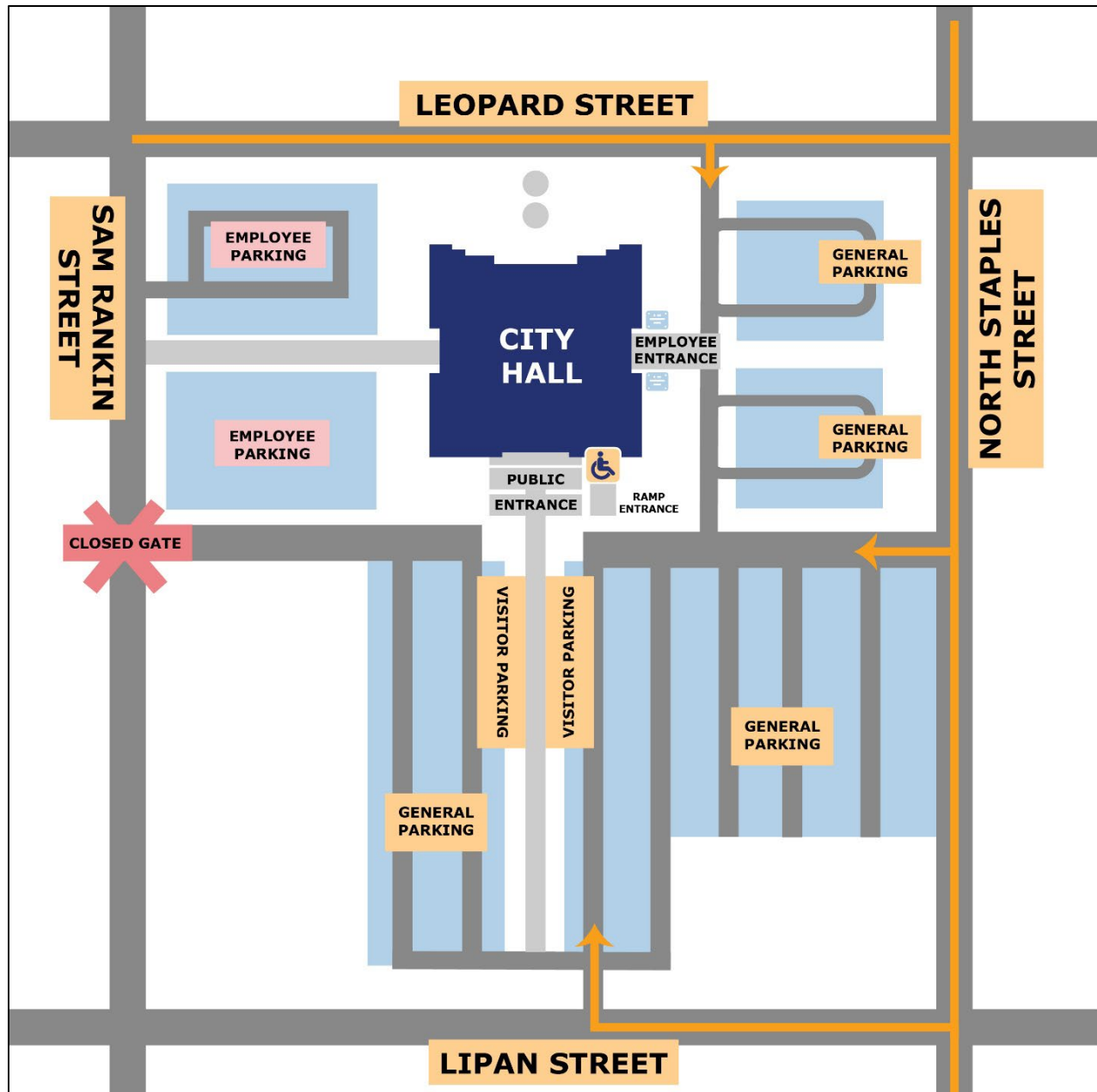




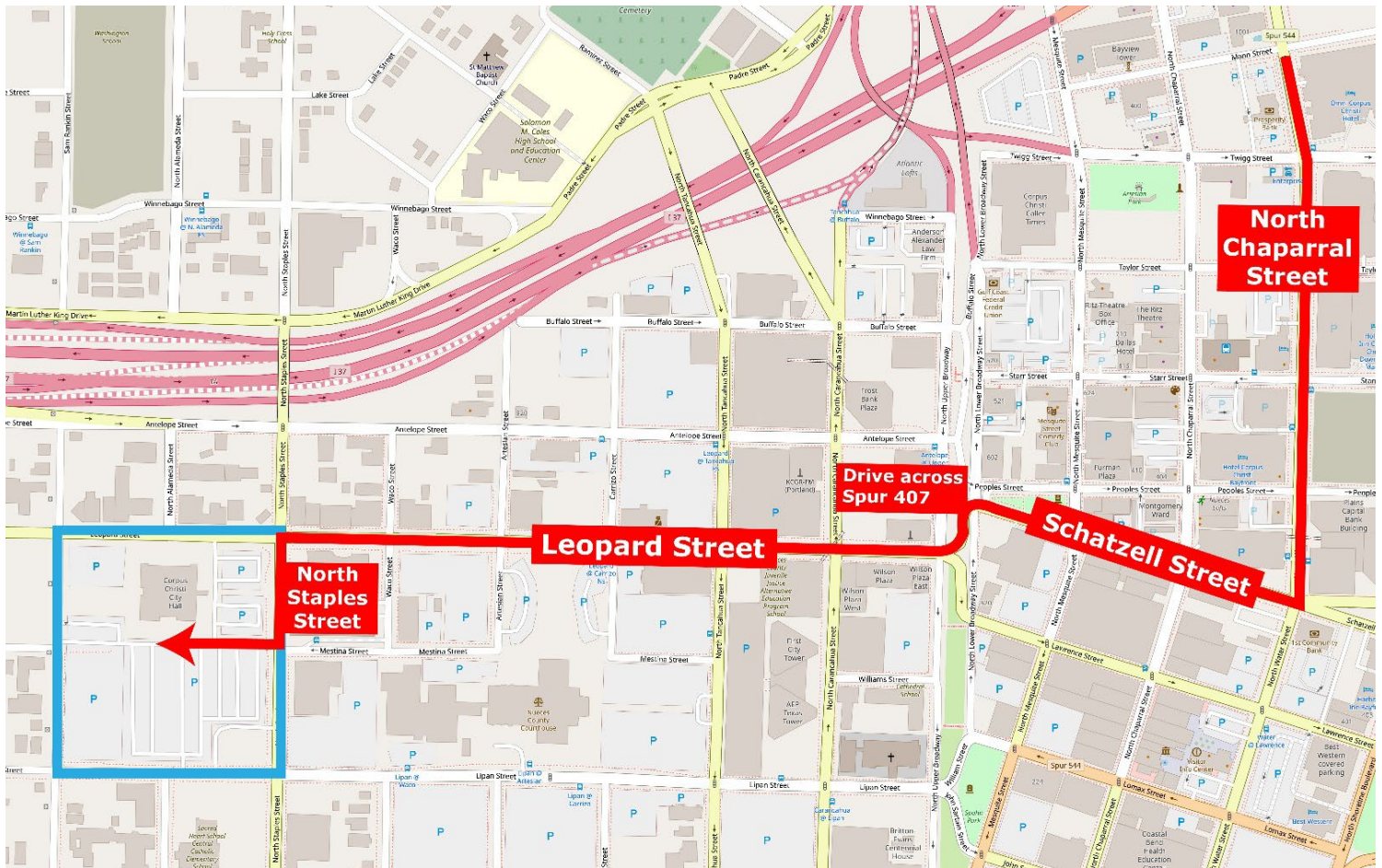
CITY OF  
**CORPUS  
CHRISTI**

## MAPS AND DIRECTIONS TO CITY OF CORPUS CHRISTI CITY HALL



## From Downtown district

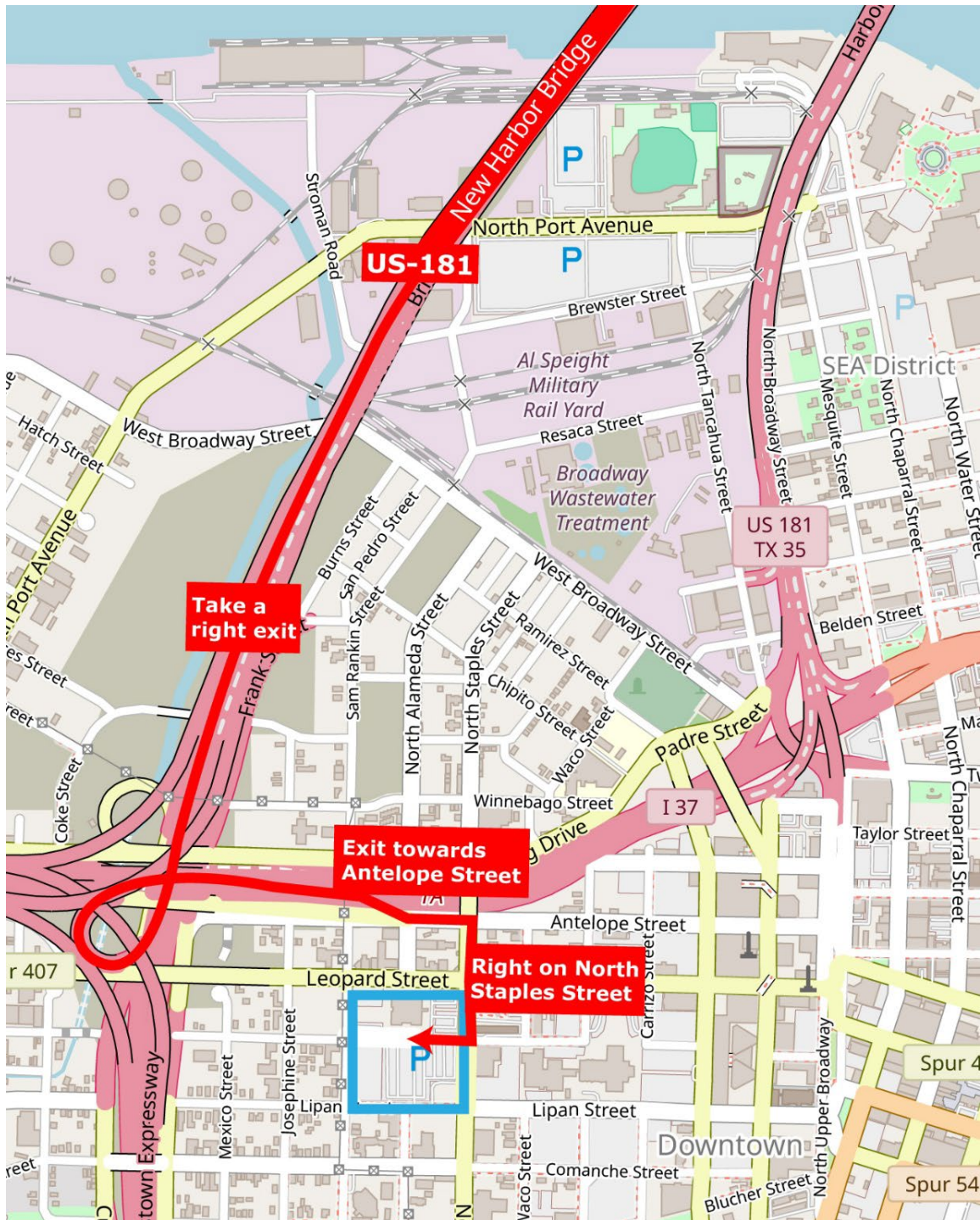
- Head south on North Chaparral Street towards Twigg Street
- Turn right on Schatzell Street
- Drive across Spur 407 towards Leopard Street
- Turn right on Leopard Street
- Turn left to North Staples Street
- Enter the general/visitor parking





## From Northside/Rockport/Portland/Ingleside

- Take TX-35/US-181 towards the New Harbor Bridge
- Take the second signed exit to the newly opened loop ramp
- Keep right to stay on the loop
- Exit towards Antelope Street
- Take a right on North Staples Street
- Enter the general/visitor parking





## From Southside/Flour Bluff/South Padre Island/TX-358

- Take TX-286 North/Crosstown Expressway
- Take the Agnes Street /Laredo Street exit
- Turn right on Agnes Street
- Turn left to South Staples Street
- Turn left on general/visitors parking

